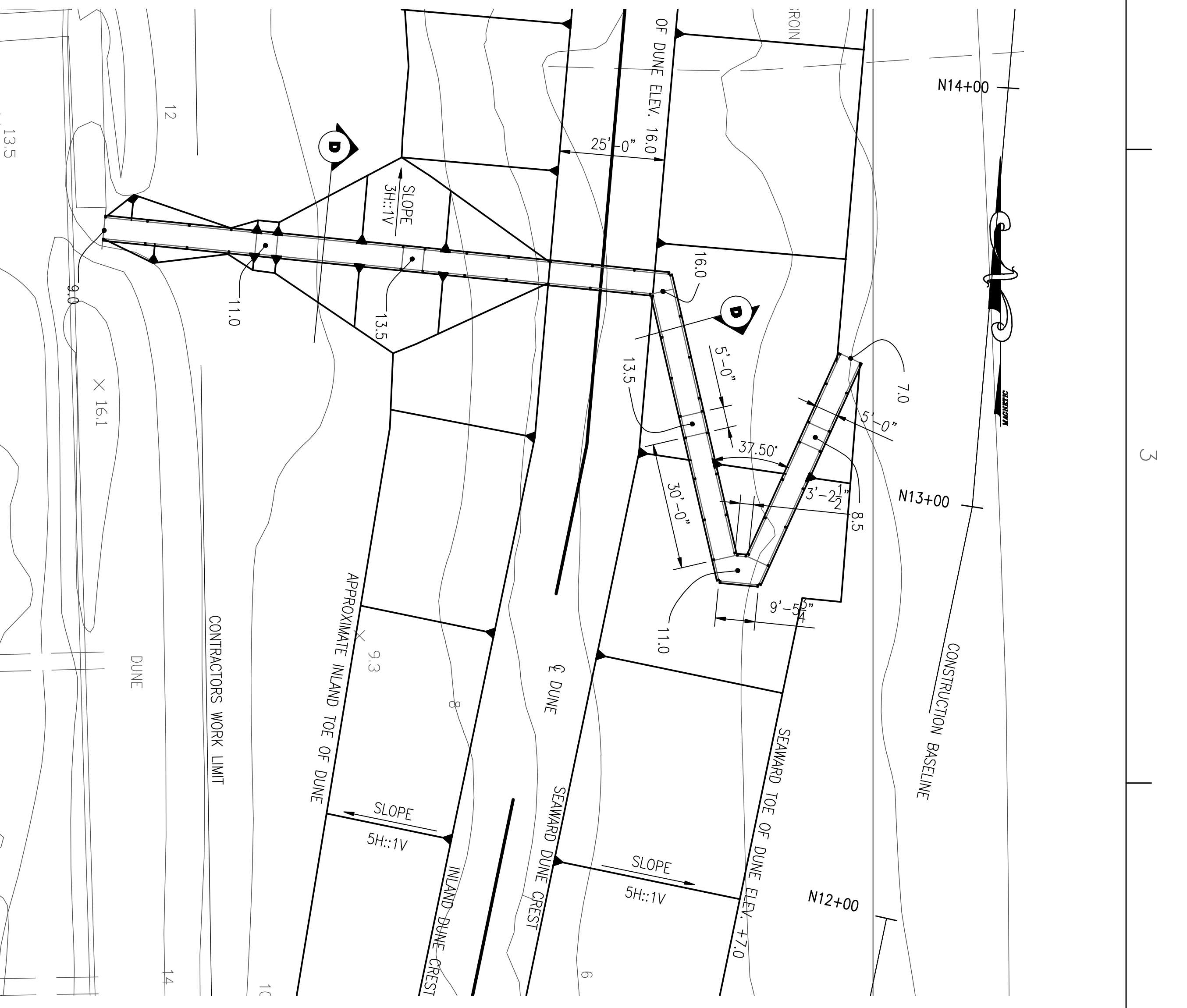
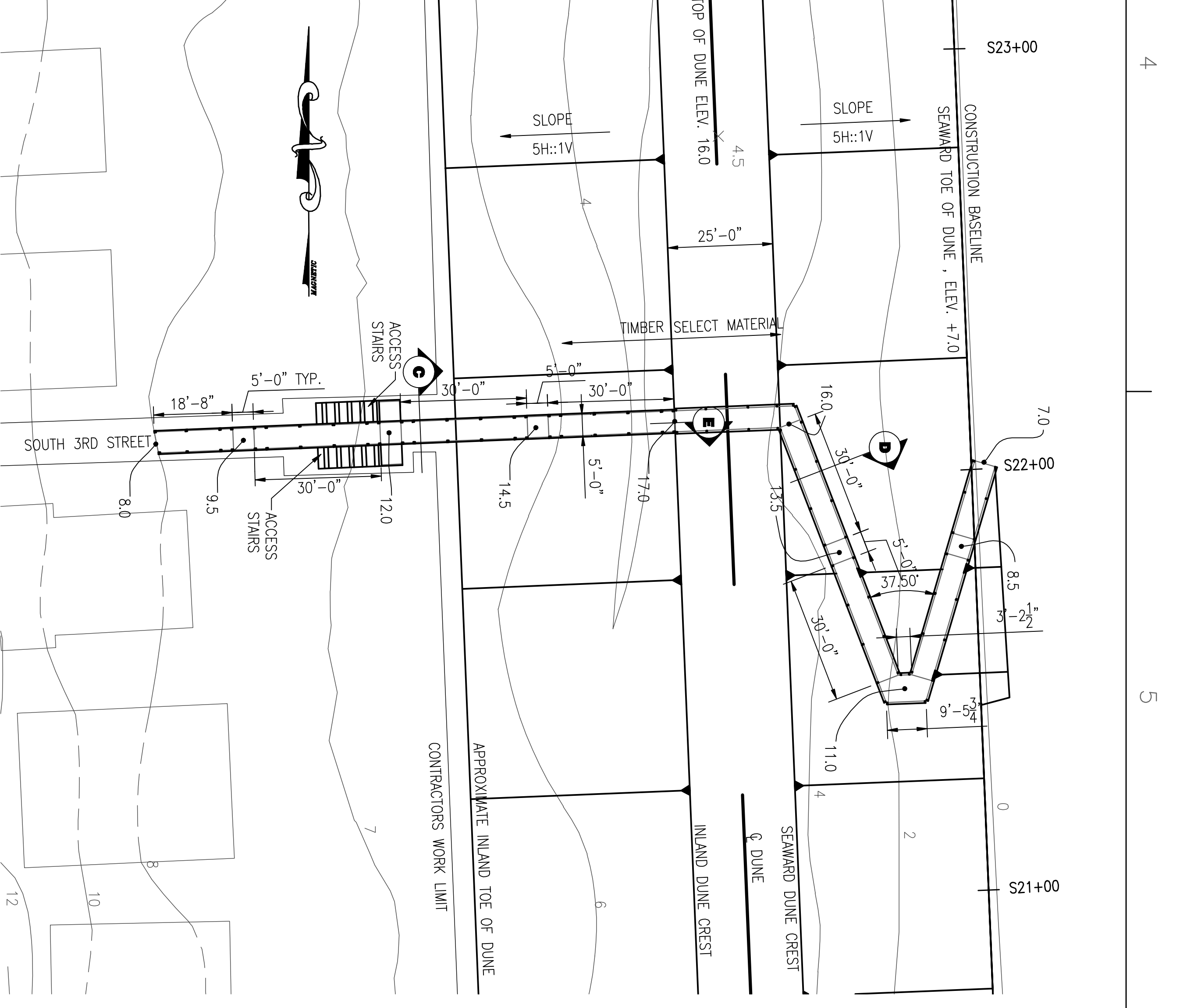


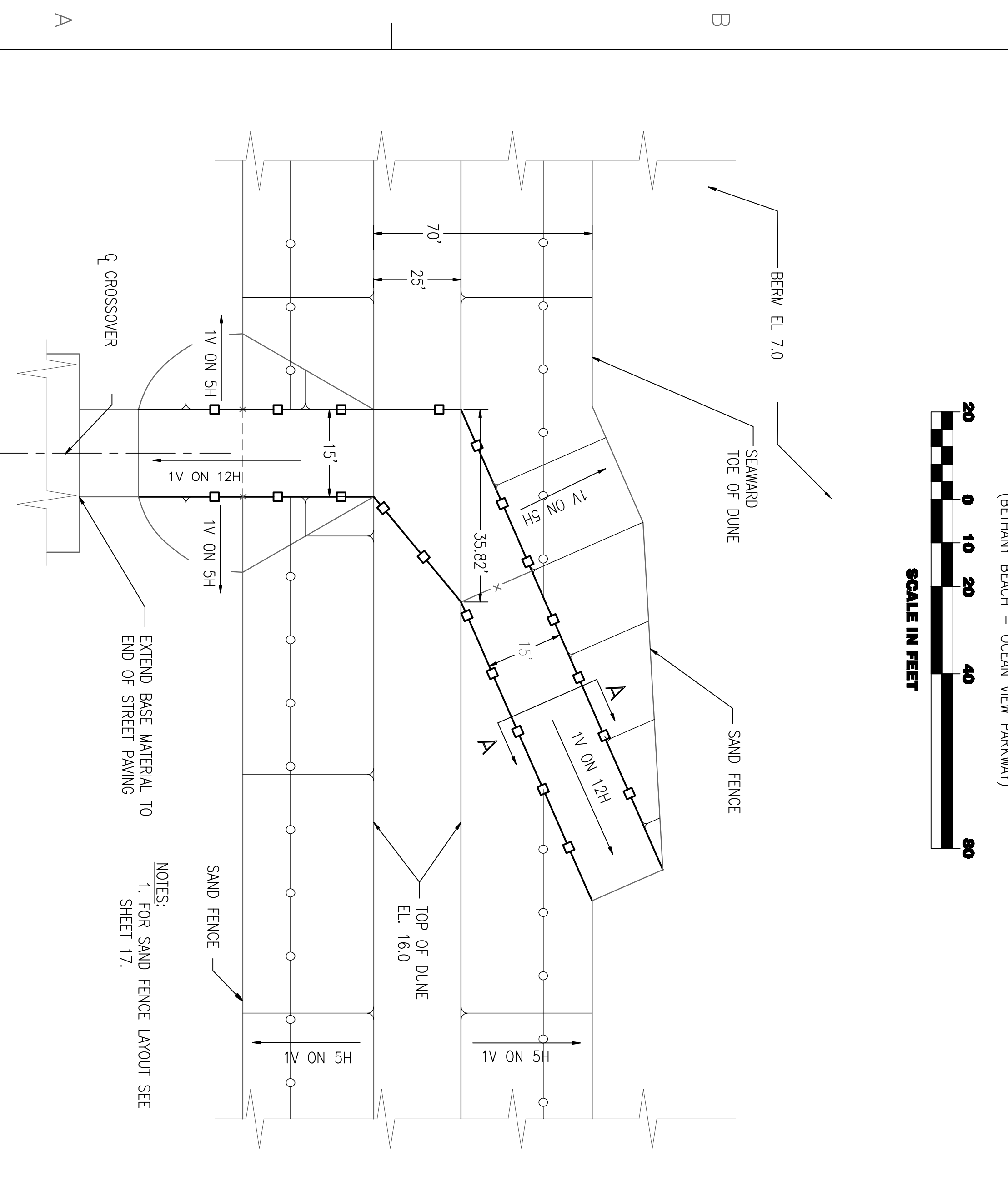
PLAN - HANDICAP & VEHICULAR CROSSOVER
(BETHANY BEACH - OCEAN VIEW PARKWAY)



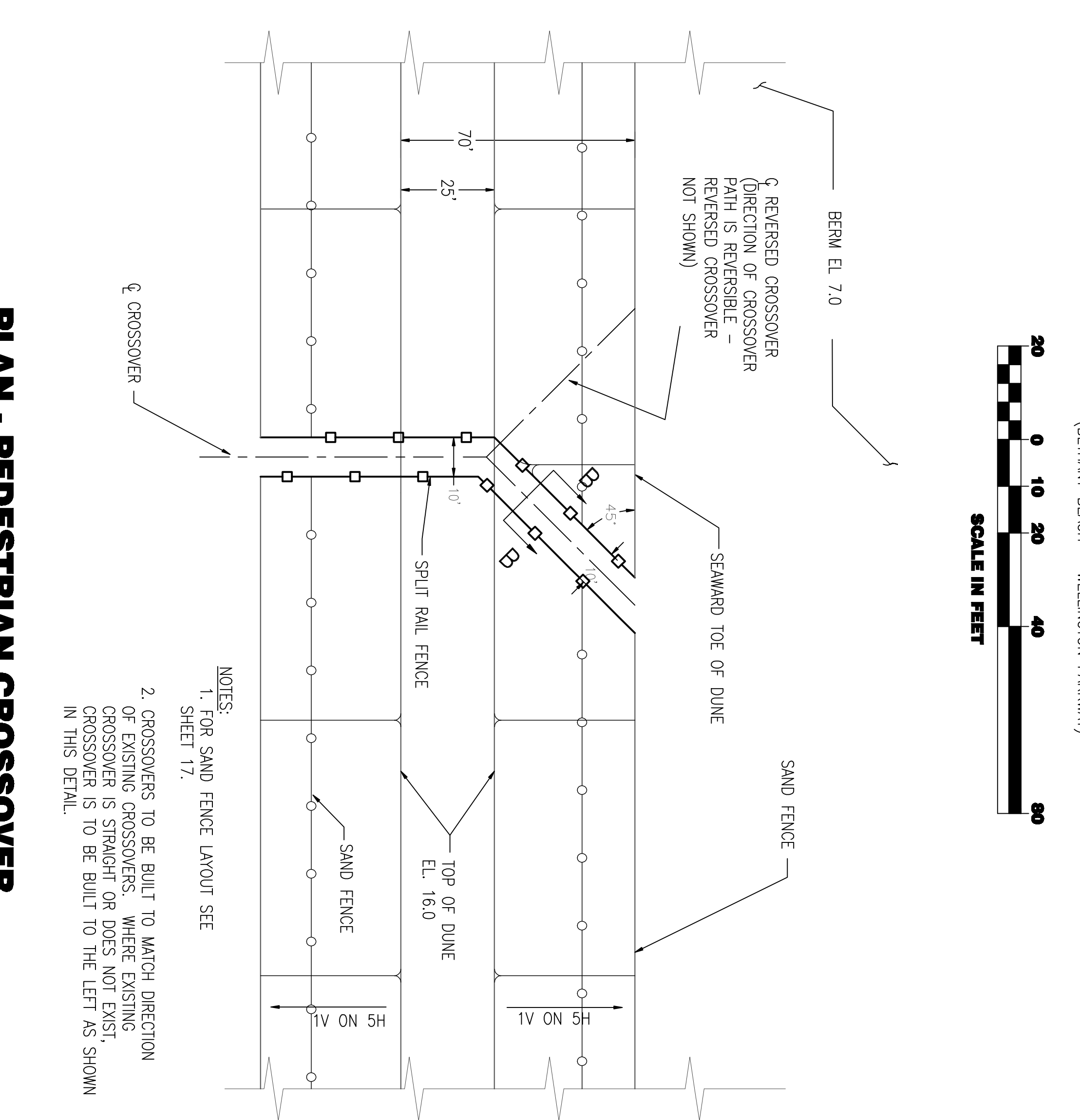
PLAN - HANDICAP CROSSOVER
(BETHANY BEACH - WELLINGTON PARKWAY)




PLAN - HANDICAP CROSSOVER
(SOUTH BETHANY - SOUTH THIRD STREET)



PLAN - VEHICULAR CROSSOVER
(NOT TO SCALE)



PLAN - PEDESTRIAN CROSSOVER
(NOT TO SCALE)



Mark	Description	Date	Appr.	Mark	Description	Date	Appr.

Designed by:	TEH	Date:	DEC-1-2006	Rev.	1
Dwn by:	PGS	Ckd by:	GFM	Solicitation No.:	IFB W912BU-07-B-XXXX
Reviewed by:	GFM	Submitted by:		File name:	BEDET.dwg
Submitted by:		Chief, Design Branch		Plot date:	
				Plot scale:	AS SHOWN

U.S. ARMY ENGINEER DIVISION
CORPS OF ENGINEERS
PHILADELPHIA, PENNSYLVANIA

BETHANY BEACH / SOUTH BETHANY
SUSSEX COUNTY, DELAWARE
BEACHFILL
PLANS - PEDESTRIANS, VEHICULAR
AND NC CROSSOVERS

Sheet reference number:
63043
Sheet 14 of 20

NOTE:
1. SEE SHEET 16 FOR SECTIONS C, D AND E.

NOTES:
1. FOR SAND FENCE LAYOUT SEE SHEET 17.
2. CROSSOVERS TO BE BUILT TO MATCH DIRECTION OF EXISTING CROSSOVERS, WHERE EXISTING CROSSOVER IS STRAIGHT OR DOES NOT EXIST, CROSSOVER IS TO BE BUILT TO THE LEFT AS SHOWN IN THIS DETAIL.

NOTES:
1. FOR SAND FENCE LAYOUT SEE SHEET 17.

NOTES:
1. FOR SAND FENCE LAYOUT SEE SHEET 17.